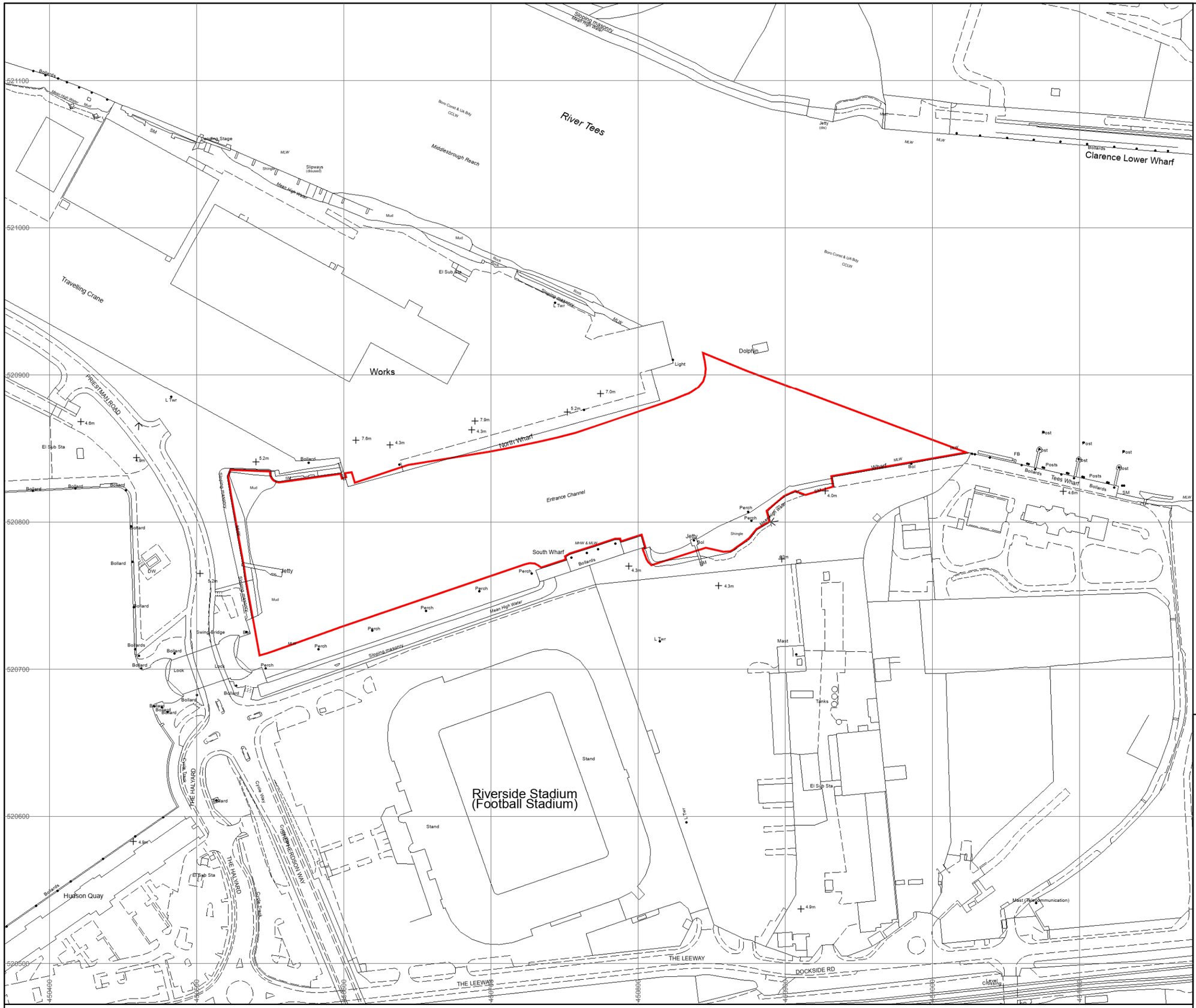
River Tees
Middlesbrough Reach
Clarence Lower Wharf
Travelling Crane
Works
Dolphin
North Wharf
Entrance Channel
South Wharf
Tees Wharf
Jetty
Riverside Stadium
(Football Stadium)
Stand
Hudson Quay
THE HALYARD
PRIESTMAN ROAD
THE LEEWAY
DOCKSIDE RD
Tanks
Mast
Swing Bridge
Lock
Slipways
(disused)
Landing Stage
Sloping masonry
Mean High Water
MLW
MHW & MLW
Mud
Rock
Shingle
Bollards
Bollard
Posts
Post
Perch
El Sub Sta
L Twr
Light
Level crossing
Mast (Telecommunication)
521100
521000
520900
520800
520700
520600
520500
450400
450600
450800
451000
451200
451400
451600
451800
452000
452200
452400
452600
452800
453000
453200
453400
453600
453800
454000
454200
454400
454600
454800
455000
455200
455400
455600
455800
456000
456200
456400
456600
456800
457000
457200
457400
457600
457800
458000
458200

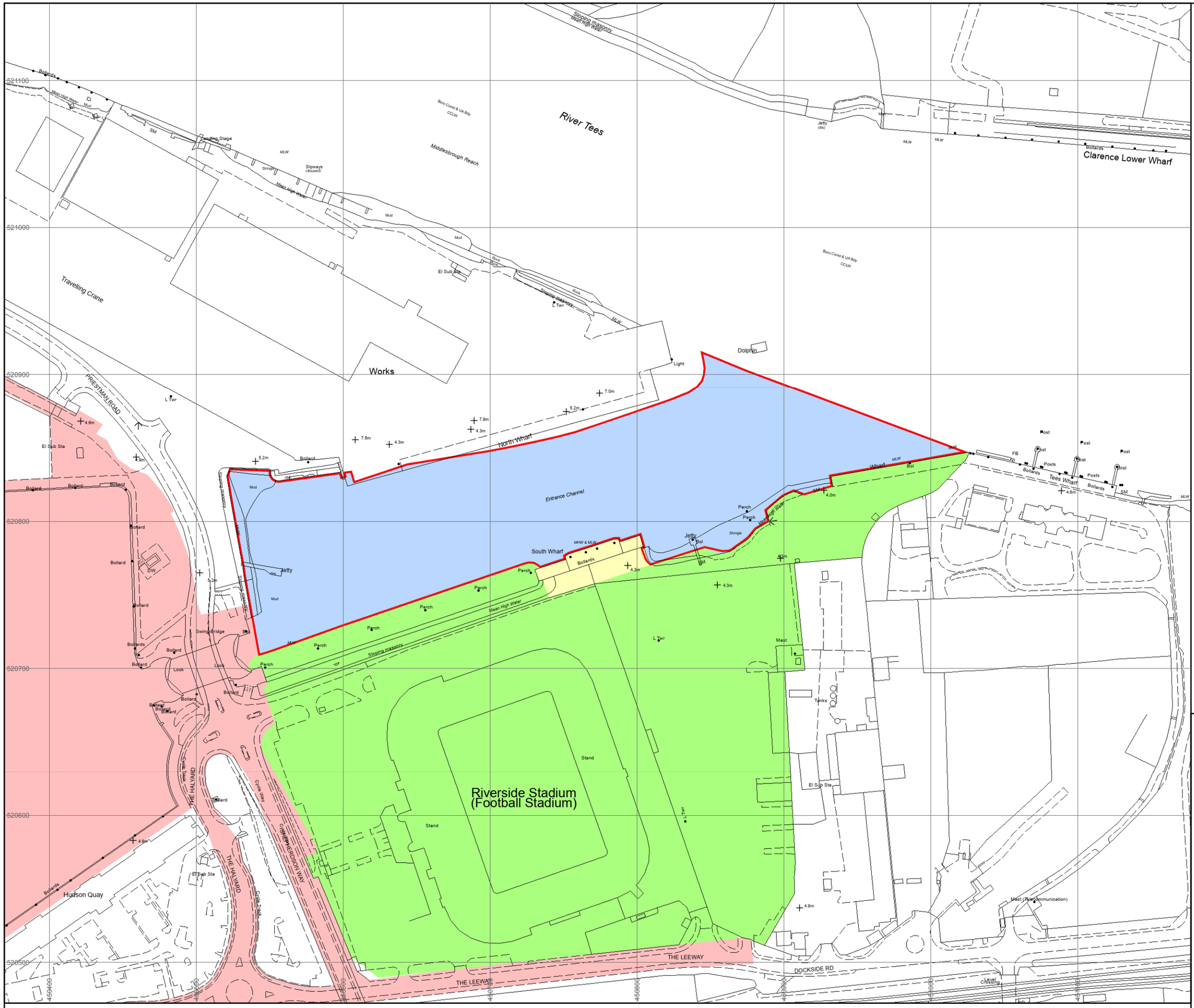


N

Site
CE121186
CE229430
CE246269
CE224358

Homes England

Making Homes Happen

The outermost edge of the red line indicates the maximum extent of land boundary
Information shown is correct to the best of Homes England's knowledge at date of issue.
This map is reproduced from Ordnance Survey material with the permission of Ordnance Survey on behalf of the Controller of Her Majesty's Stationary Office. © Crown Copyright and database rights 2023. Homes England GD 100024393
Unauthorised reproduction infringes Crown copyright and may lead to prosecution or civil proceedings.

Title

# Land Registry Jigsaw Plan
# Middlehaven Dock Channel

Local Authority: Middlesbrough

| TMS Ref | Data Source Ref | | |
|---|---|---|---|
| LEGP-DSP-682 | 6a2ef66d-e7ed-46a5-a776-bde52f9404fb | | |
| **Plan Ref** | **Date** | **Scale** | **Size** |
| TMS_LEGP-DSP-682_HJP | 05/01/2023 | 1:2,500 | A3 |

This plan has been automatically generated from the TMS Instruction boundary recorded on Homes England internal systems (TMS and geospatial).

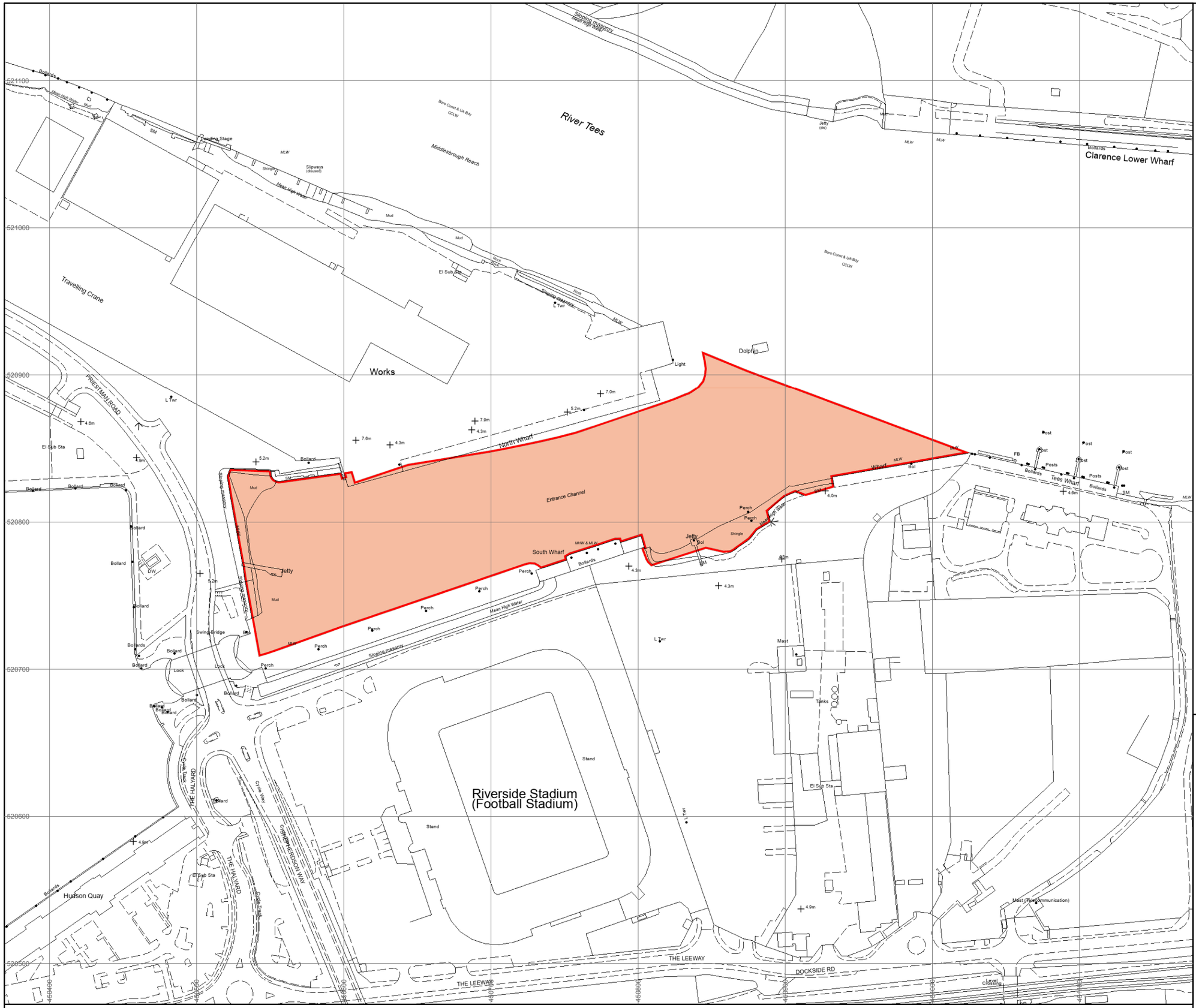


N

Uncontracted Land

Site

Homes England

Making Homes Happen

The outermost edge of the red line indicates the maximum extent of land boundary
Information shown is correct to the best of Homes England's knowledge at date of issue.
This map is reproduced from Ordnance Survey material with the permission of Ordnance Survey on behalf of the Controller of Her Majesty's Stationary Office. © Crown Copyright and database rights 2023. Homes England GD 100024393
Unauthorised reproduction infringes Crown copyright and may lead to prosecution or civil proceedings.

Title

# Homes England Land and Current Pre Acquisitions
# Middlehaven Dock Channel

Local Authority: Middlesbrough

| TMS Ref | Data Source Ref | | |
|---|---|---|---|
| LEGP-DSP-682 | 6a2ef66d-e7ed-46a5-a776-bde52f9404fb | | |
| **Plan Ref** | **Date** | **Scale** | **Size** |
| TMS_LEGP-DSP-682_HCA | 05/01/2023 | 1:2,500 | A3 |

This plan has been automatically generated from the TMS Instruction boundary recorded on Homes England internal systems (TMS and geospatial).