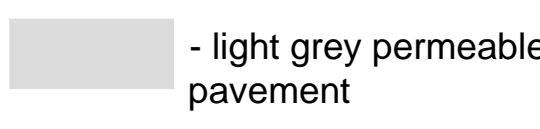
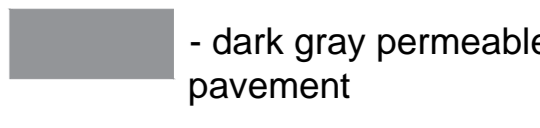
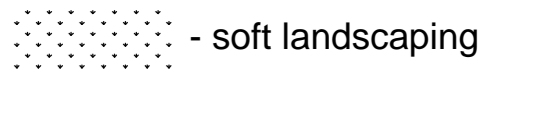
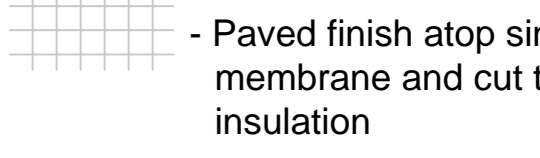


Copyright of this drawing is vested in Khoury Architects and must not be copied or reproduced without consent. Only figured dimensions are to be taken from this drawing. All dimensions are in millimetres unless noted otherwise. All contractors must visit the site and be responsible for taking and checking all dimensions relative to their work.

Khoury Architects are to be notified immediately of any variation between drawings and site conditions.

Notes:

-  - light grey permeable pavement
-  - dark grey permeable pavement
-  - soft landscaping
-  - Paved finish atop single ply membrane and cut to fall insulation



LEVEL 01



GROUND LEVEL

Rev	Date	Description	By
E	05.01.2018	Student accommodation layout amended	VG
D	01.11.17	Clouded areas amended to remove rear access core and provide access to terrace above	DP
C	05.10.17	Floor plans, Rear bin and cycle store layout amended	VG
B	17.08.17	Rear bin and cycle store layout amended	DP
A	31.05.17	Increased no. of bike spaces	VG
/	28.04.17	First Issue	VG

PLANNING



42 New Road
Stourbridge
DY8 1PA
T 01384 395959

E info@khouryarchitects.co.uk
W www.khouryarchitects.co.uk

Client
MILLHOUSE
Address
31-33 HIGH STREET
SOUTHAMPTON
SO14
Title
**PROPOSED PLANS
GROUND LEVEL & LEVEL 01**
Drawn: VG Date: 24.03.17 Scale: 1:100@A0
Checked: AJK CAD Ref: 194.P.01.101
Drawing Number:

194.P.01.100E