



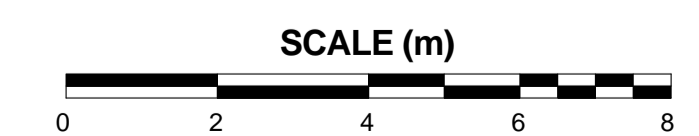
This drawing is copyright of PML Architecture. This drawing must be read in conjunction with the Designer's Risk Assessment, specification and all other relevant documentation and drawings. PML Architecture accept no liability for any expense, loss or damage of whatsoever nature and however arising from any variation made to this drawing or in the execution of the work to which it relates which has not been referred to them and their approval obtained. Do not scale from this drawing or the digital data, only figured dimensions are to be used. For Planning refer to linear scale. Check all dimensions on site prior to carrying out any works - advise any discrepancy

**PLAN LEGEND**

-  Existing Neighbour Vehicle Access
-  Existing Neighbour Gated Access



**1 GROUND FL PLAN**  
P102 1:100 @ A1



2	Minor Amendment including levels from officers comments	24/10/19	SVR	PL
1	Issued for planning	18/09/19	SVR	PL

REV	DESCRIPTION	DD.MM.YY	BY	CHK
-----	-------------	----------	----	-----

**pmlarchitecture**

86-90 Paul Street London EC2A 4NE  
mail@pmlarchitecture.com 020 7183 8166

© PML Architecture

PROJECT:  
**LAND AT GRIVES LANE,  
KIRKBY IN ASHFIELD,  
NOTTINGHAMSHIRE**

DRAWING TITLE:  
**PROPOSED GROUND  
FLOOR PLAN**

SCALE: <b>1 : 100 @ A1</b>	DATE: Issue Date
DRG STAMP: PRELIMINARY	DRAWING NO.: <b>P102</b>
PROJECT REF: <b>GRV</b>	REV: <b>2</b>